

ORDER FOR CONDUIT LOCATION

By the City Council of the City of Framingham, Massachusetts notice having been given and a public hearing held, as provided by law, **IT IS HEREBY ORDERED:**

That permission be and hereby granted **EVERSOURCE ENERGY** to lay and maintain underground pipelines and regulator pits, under the surface of the following public ways as requested in petition(s) of said Company dated the 4th day of August 2020:


MOUNT WAYTE AVENUE AT UNION AVENUE: To install approximately 20' of 4" HDPE intermediate gas main, 40' of 12" coated steel low pressure gas main, 320' of 8" HDPE low pressure gas main and 20' of 6" HDPE low pressure gas main to the proposed District Regulator on Mount Wayte Ave. This proposed District Regulator will replace the existing District Regulator station in front of 73 Mount Wayte Ave.

The District Regulator will include one (1) 5' by 6' by 6' regulating vault and two (2) 5' by 5' by 5' regulating vaults buried in the existing sidewalk with two (2) 33" by 17" x 65" traffic cabinets mounted on concrete bases as shown in the plan view diagram.

All construction under this order shall be in accordance with the conditions set forth in a letter dated August 13, 2020 from the Framingham Department of Public Works as follows:

1. Work shall be completed before the Union Avenue TIP project which is scheduled to begin in July 2021.
2. DPW requests notification prior to the start of work to verify final location in the field and that no public utilities are adversely affected.
3. The applicant shall obtain a street Opening Permit and a Trench Opening Permit for this work.
4. The applicant shall submit a traffic management plan to DPW for review and approval prior to construction.
5. All work shall conform to the City of Framingham construction standards.

I hereby certify that the foregoing order was adopted at a meeting of the City Council of the City of Framingham, Massachusetts held on the 18th day of August, 2020.



Lisa A. Ferguson, City Clerk

We hereby declare that on August 18, 2020 at 7:00 PM at 150 Concord Street, Framingham, Massachusetts and via remote teleconference, a public hearing was held on the petition of **EVERSOURCE ENERGY** for permission to lay and maintain underground pipelines and regulator pits described in the order herewith recorded, and that we mailed at least seven days before said hearing a written notice of the time and place of said hearing to each of the owners of real estate (as determined by the last preceding assessment for taxation) along the ways or parts of ways upon which the Companies are permitted to lay and maintain underground pipelines and regulator pits under said order.

It is noted that, due to the COVID-19 pandemic, this meeting and public hearing was held with City Council members via teleconferencing. The meeting is available for viewing on the City of Framingham website under Government Channel.


And that thereupon said order was duly adopted.

City Council
City of Framingham, Massachusetts

CERTIFICATE

I hereby certify that the foregoing is a true copy of a location order and certificate of hearing with notice adopted by the Framingham City Council of the City of Framingham, Massachusetts on the 18th day of August 2020 and recorded with the records of location orders of said City, Book 17, Page 20-2. This certified copy is made under the provisions of Chapter 166 of General Laws and any additions thereto or amendments thereof.

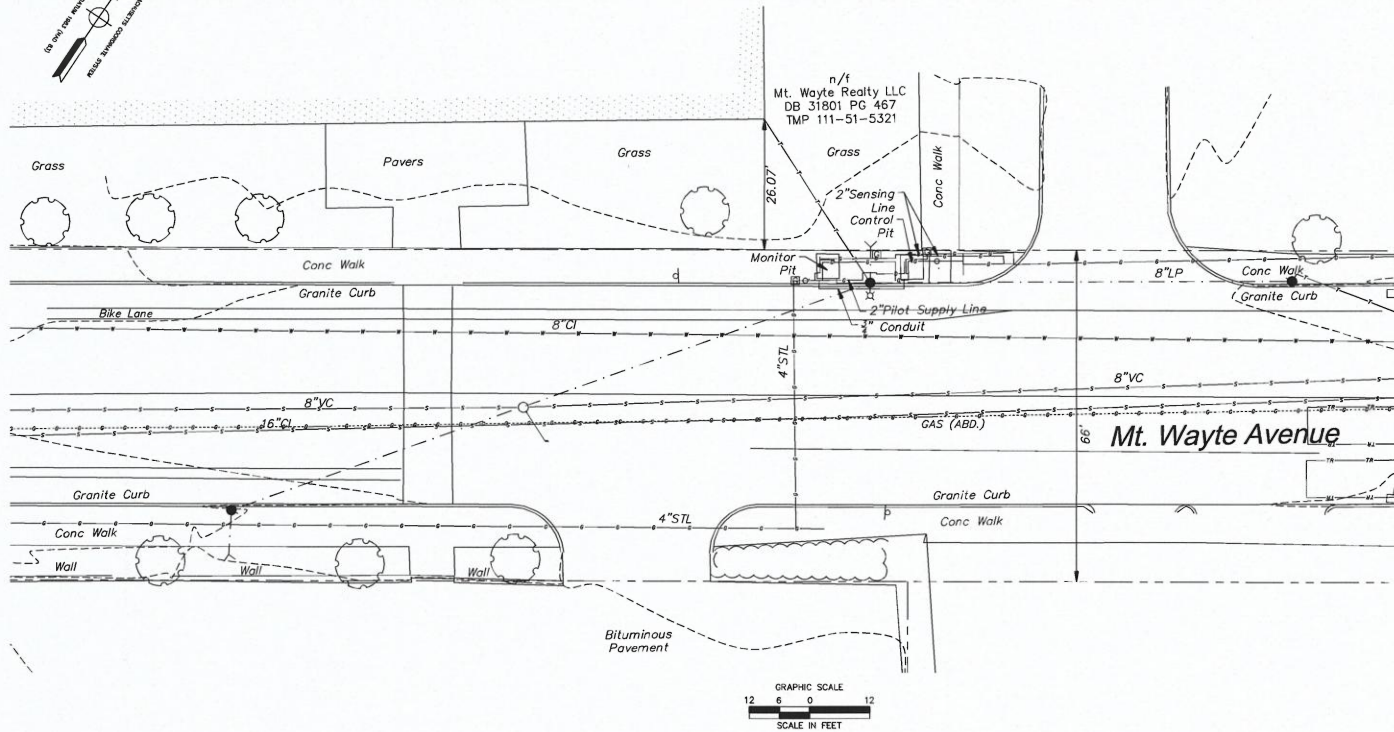
Attest:



Lisa A. Ferguson
City Clerk

EVERSOURCE ENERGY

PROPOSED DISTRICT REGULATOR ON MT. WAYTE AVENUE FRAMINGHAM, MA W.O. #02305170, 02305171



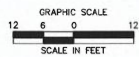
LEGEND

---	Property Line	■	Handhole
-50-	Major Contour	□	Electric Meter
-	Minor Contour	●	Utility Pole
-	Guide Rail	○	Utility Pole w/ Light
-	Fence	⊙	Guy Wire
-	Overhead Wires	⊙	Light Pole
-	Underground Electric Line	⊙	Gas Valve
-	Gas Line	⊙	Chamout
-	Sanitary Sewer	⊙	Catch Basin
-	Storm Sewer	⊙	Manhole
-	Underground Cable Television Line	⊙	Span Pole
-	Underground Telecommunications Line	⊙	Pedestal-mounted Traffic Signal
-	Fiber Optic Telecommunications Line	⊙	Pedestrian Signal
-	Level 3 (Civil Defense) Telecommunications Line	⊙	Fire Hydrant
-	Underground Traffic Signal Cable	⊙	Water Valve
-	Water Line	⊙	Water Motor
-	High Temperature Hot Water Line	⊙	Water Well
-	Chilled Water Line	⊙	Valve - Utility Type Unknown
-	Fire-Protection Line	⊙	Sign
-	Wall Water Line	⊙	
-	Underground Utility - Type Unknown	⊙	

DRAWING LIST

MA-MAR-REG-20-219-01 LOCATION PLAN
 MA-MAR-REG-20-219-02 CONSTRUCTION NOTES, PROJECT SEQUENCING, AND BOM
 MA-MAR-REG-20-219-03 ABANDONMENT PLAN
 MA-MAR-REG-20-219-04 INSTALLATION PLAN
 MA-MAR-REG-20-219-05 INSTALLATION PLAN, SECTIONS, AND DETAILS
 MA-MAR-REG-20-219-06 TIE-IN PLANS
 MA-MAR-REG-20-219-07 CATHODIC PROTECTION INSTALLATION PLAN
 MA-MAR-REG-20-219-08 PREFABRICATION SPARE PIT RIGHT TO LEFT FLOW
 MA-MAR-REG-20-219-09 PREFABRICATION MONITOR PIT RIGHT TO LEFT FLOW
 MA-MAR-REG-20-219-10 PREFABRICATION CONTROL PIT RIGHT TO LEFT FLOW
 MA-MAR-REG-20-219-11 PREFABRICATION GROVE REGULATOR ASSEMBLIES
 MA-MAR-REG-20-219-12 PREFABRICATION MOONEY REGULATOR ASSEMBLIES
 MA-MAR-REG-20-219-13 PREFABRICATION SPOOL ASSEMBLY
 MA-MAR-REG-20-219-14 PREFABRICATION SPARE PIT DETAILS

MA-MAR-REG-20-219-15 PREFABRICATION PIT DETAILS
 MA-MAR-REG-20-219-16 SPARE PIT WELD LIST
 MA-MAR-REG-20-219-17 PIT DOOR DRAIN AND BOLLARD DETAIL
 D-190-92-D1 ELEVATION VIEWS AND BILL OF MATERIALS
 D-190-92-D2 TYPICAL EXTERIOR CABINET AND ELECTRICAL INSTALLATION DETAILS
 D-190-92-E1 WIRING SCHEMATIC
 D-190-92-E2 WIRING COLOR CODES
 MA-MAR-REG-20-219-22 MPT PLAN SHEET 1 OF 6
 MA-MAR-REG-20-219-23 MPT PLAN SHEET 2 OF 6
 MA-MAR-REG-20-219-24 MPT PLAN SHEET 3 OF 6
 MA-MAR-REG-20-219-25 MPT PLAN SHEET 4 OF 6
 MA-MAR-REG-20-219-26 MPT PLAN SHEET 5 OF 6
 MA-MAR-REG-20-219-27 MPT PLAN SHEET 6 OF 6



FIELD VERIFY DIMENSIONS
PRIOR TO PIPE FABRICATION

No.	Description	Date	Dw/CR/Ap
5	RE-ISSUED FOR CONSTRUCTION	07/17/20	DT/MO/AC
4	RE-ISSUED FOR CONSTRUCTION	06/16/20	DT/MO/AC
3	ISSUED FOR REVIEW	06/04/20	DT/MO/AC
2	ISSUED FOR REVIEW	05/13/20	DT/MO/AC
1	RE-ISSUED FOR CONSTRUCTION	07/12/19	DT/MO/AC
0	ISSUED FOR CONSTRUCTION	01/15/19	DT/MO/AC

Revision/Status	
EVERSOURCE ENERGY	
TAKE STATIONS AND DISTRICT REGULATORS DISTRICT REGULATOR @ MT. WAYTE AVE., FRAMINGHAM, MA	
LOCATION PLAN	
SCALE: 1:12	SHEET 1 OF 27
Drawn by / Date DT / 07/17/20	Checked by / Date MO / 07/17/20
Approved by / Date AC / 07/17/20	Filed: MA-MAR-REG-2021901.dwg
MA-MAR-REG-20-219-01	Rev. No. 5

C:\CBS\194116057\2020\